

**TOWN OF NEEPAWA  
BY-LAW NO. 3190-19**

**BEING A BY-LAW OF THE TOWN OF NEEPAWA TO AMEND THE TOWN OF NEEPAWA  
ZONING BY-LAW NO. 3184-18, AS AMENDED**

WHEREAS Section 80(1) of The Planning Act provides that a Zoning By-law may be amended in accordance with Sections 80 to 82 of the Act, following the amendment process pursuant to Sections 74 to 79;

AND WHEREAS the Council of the Town of Neepawa deem it expedient and in the best interest of the corporation to amend the Town of Neepawa Zoning By-law No. 3184-18;

NOW THEREFORE, the Council of the Town of Neepawa, in meeting duly assembled, enacts as follows:

THAT the Town of Neepawa Zoning By-Law No. 3184-18 as amended, is hereby further amended as follows:

1. **Map Amendment**

Town of Neepawa Zoning Map, attached to and being part of the Town of Neepawa Zoning By-Law No. 3184-18, as amended, is hereby further amended in order that the lands described as follows:

**Block 1, Plan 35600 in the Town of Neepawa as shown outlined in heavy solid line on a map attached hereto and marked as Schedule "A" and made part of the amending By-Law No. 3190-19**

be reclassified:

**FROM: "AR-R" Agricultural Restricted-Residential Zone**

**TO: "RS" Residential Single Unit Zone**

DONE AND PASSED by the Council of the Town of Neepawa duly assembled in the Province of Manitoba this 16<sup>th</sup> day of April, 2019.

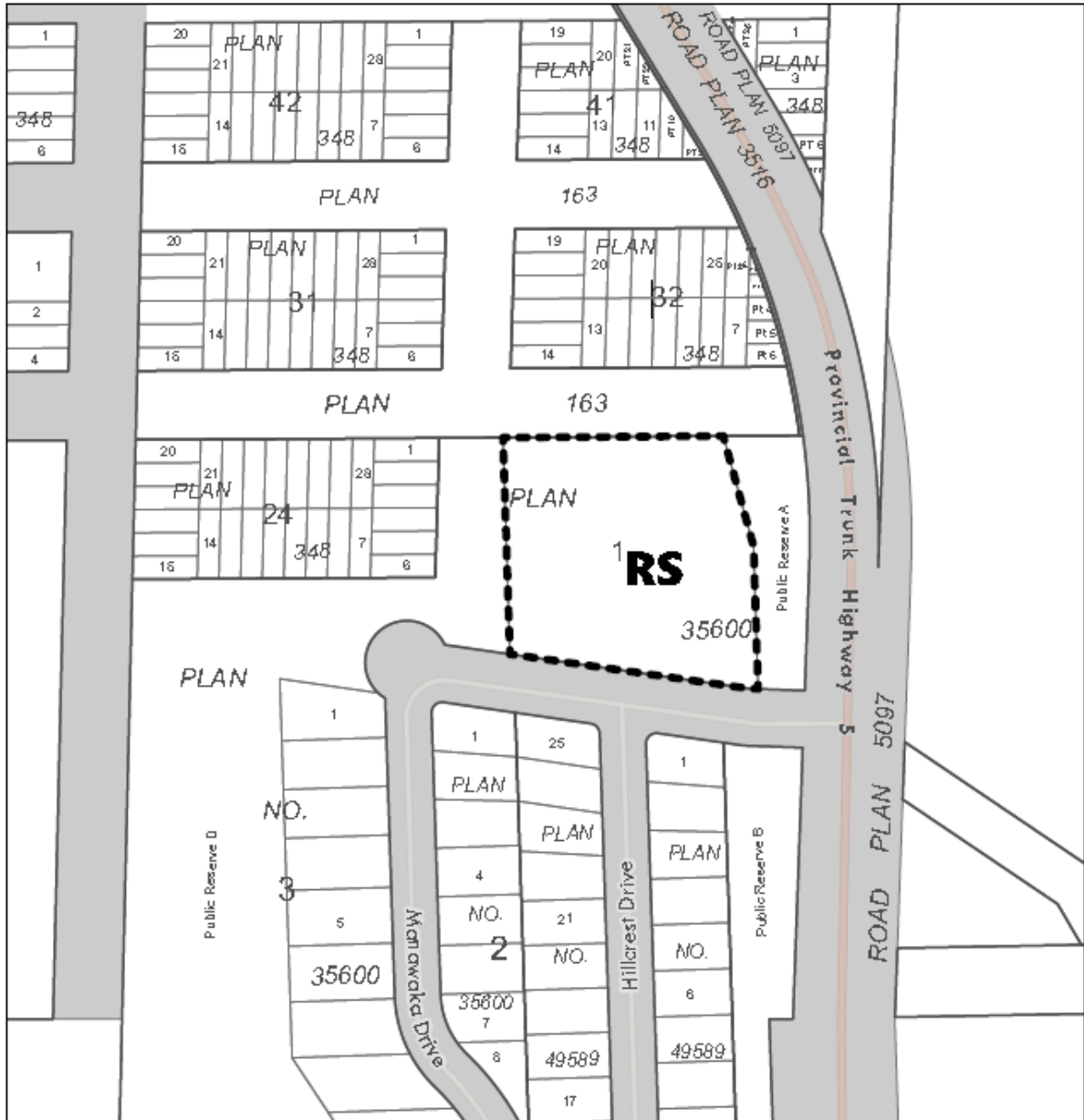
TOWN OF NEEPAWA

\_\_\_\_\_  
Mayor

\_\_\_\_\_  
Chief Administrative Officer

Read a first time this 19<sup>th</sup> day of February, 2019  
Read a second time this 16<sup>th</sup> day of April, 2019  
Read a third time this 16<sup>th</sup> day of April, 2019


**By-Law 3190-19 - Schedule "A"**



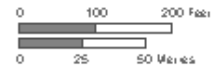
**Appendix "A"**

Attached to By-Law No. 3190-19 of the Town of Neepawa amending the Zoning Map of By-Law 3184-18 being the Town of Neepawa Zoning By-Law as amended

**Pt NE 28-14-15 WPM  
Being Block 1, Plan 35600**

 Limit of area affected

From: "AR-R" Agricultural Restricted-Residential Zone  
To: "RS" Residential Single Unit Zone



Map 3190-19  
Date: 2019-02-11

